

Official Zoning Map The Town of Gorham





Map 1 of 3

Effective April 2013



As amended April 4, 2005
As amended December 29, 2005
As amended March 13, 2013

Legend



Road Types

-  State or US Routes
-  County Roads
-  Municipal Roads
-  Private Drives

Municipal Boundaries

-  Village of Rushville
-  Town

Tax Parcels

-  Parcels outside Gorham
-  Parcels in Gorham

Zoning Districts

-  FARMING PREFERRED
-  GENERAL BUSINESS
-  HAMLET COMMERCIAL
-  HAMLET RESIDENTIAL
-  INDUSTRIAL
-  PLANNED DEVELOPMENT
-  PLANNED RESIDENTIAL DEVELOPMENT
-  RURAL RESIDENTIAL
-  SINGLE FAMILY RESIDENTIAL

