

# Victor Access Management Plan

March 6 and 7, 2019



## **Workshop overview – Table discussions**

- A. Define Access Management & Goals
- B. Draft Access Management Plan Development
  - Overall plan
  - Your specific property

# What is “Managing Access?”

Planning the Spacing & Design of:

- Driveways & Connections
- Median Openings
- Traffic Signals
- Intersections



## **Definition of 'Access Management'**

Proactive management of vehicular access points to roadways through planning, design and implementation of land use and transportation strategies balanced against the property owner's right of access.

## Why Access Management?

- Good access management promotes a safe and efficient transportation network.
- Access Management Plan ensures that the private and public sector are united in making sound infrastructure and development investments to improve the quality of life in our community.

## **Benefits of Access Management**

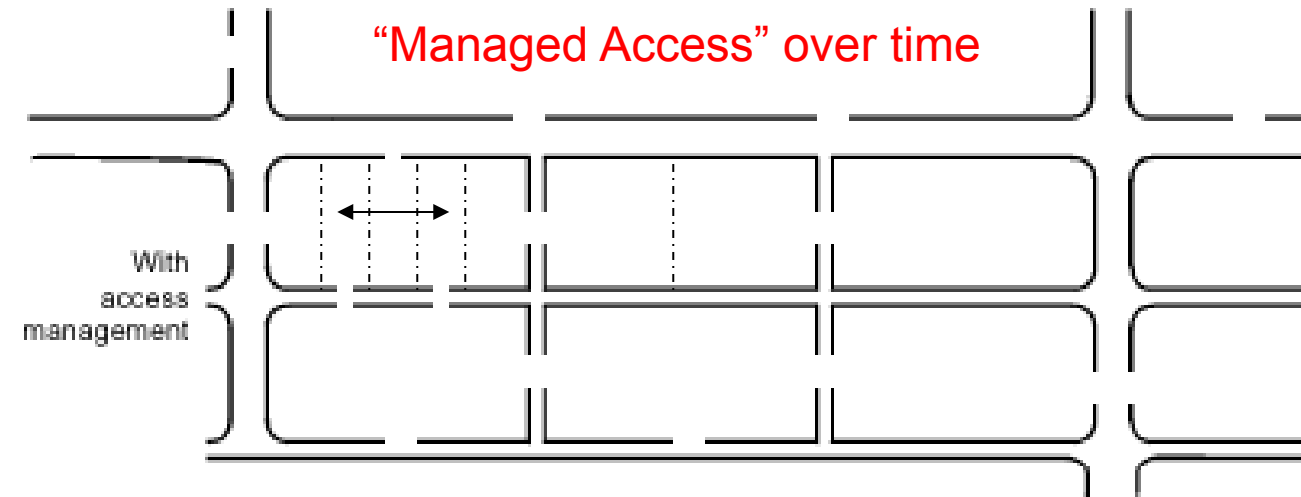

- Preserve integrity of the roadway system
- Improve roadway safety and capacity
- Provide a more efficient & predictable motorist experience
- Improve travel times
- Promotes public investment in infrastructure
- Promotes private investment in properties

## How is Access Management implemented?

The Access Management Plan provides a coordinated overall plan with recommendations for:

- Standards
- Guidelines
- Local Laws
- Framework for future infrastructure investments and development reviews

# Goal of Access Management



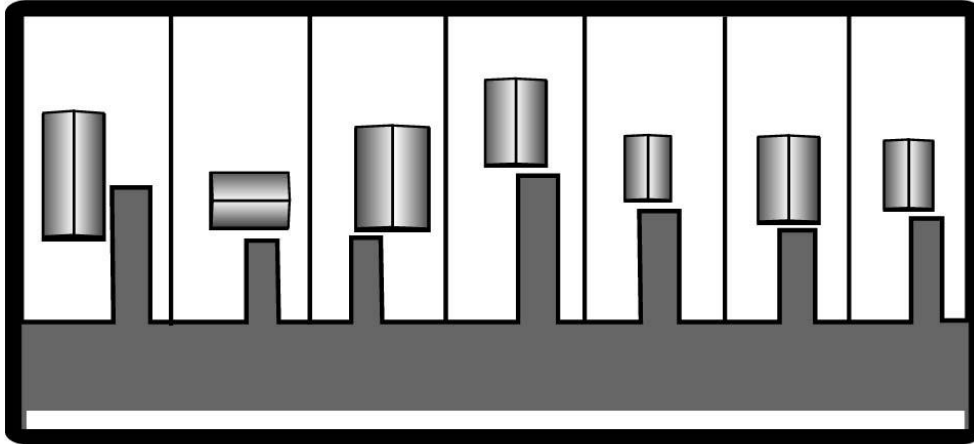


## What methods are used to Manage Access?

- Cross property access
- Shared driveways/access
- Service Roads: frontage & rear
- Spacing, location, & design of intersections & driveways
- Right & left turn lanes
- Signals & signal spacing
- Corner clearance
- Medians

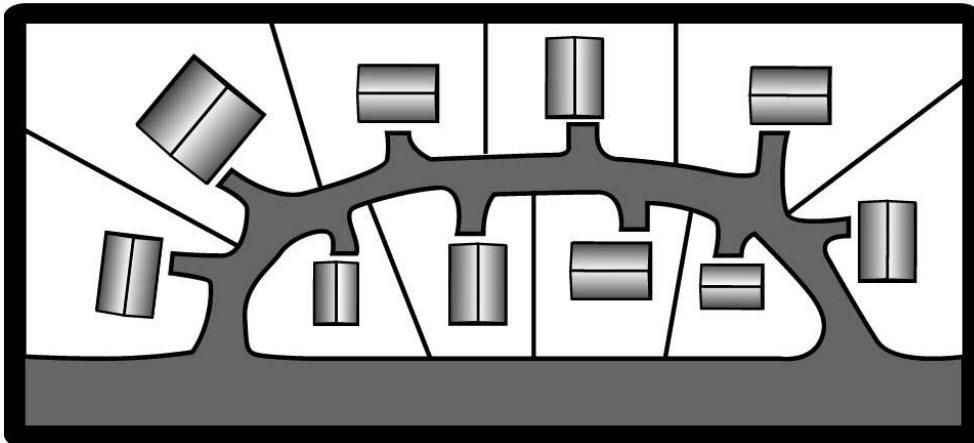
## Residential areas

### Shared Residential Access



### Avoid

- Multiple lots with individual access connection to the adjacent streets.

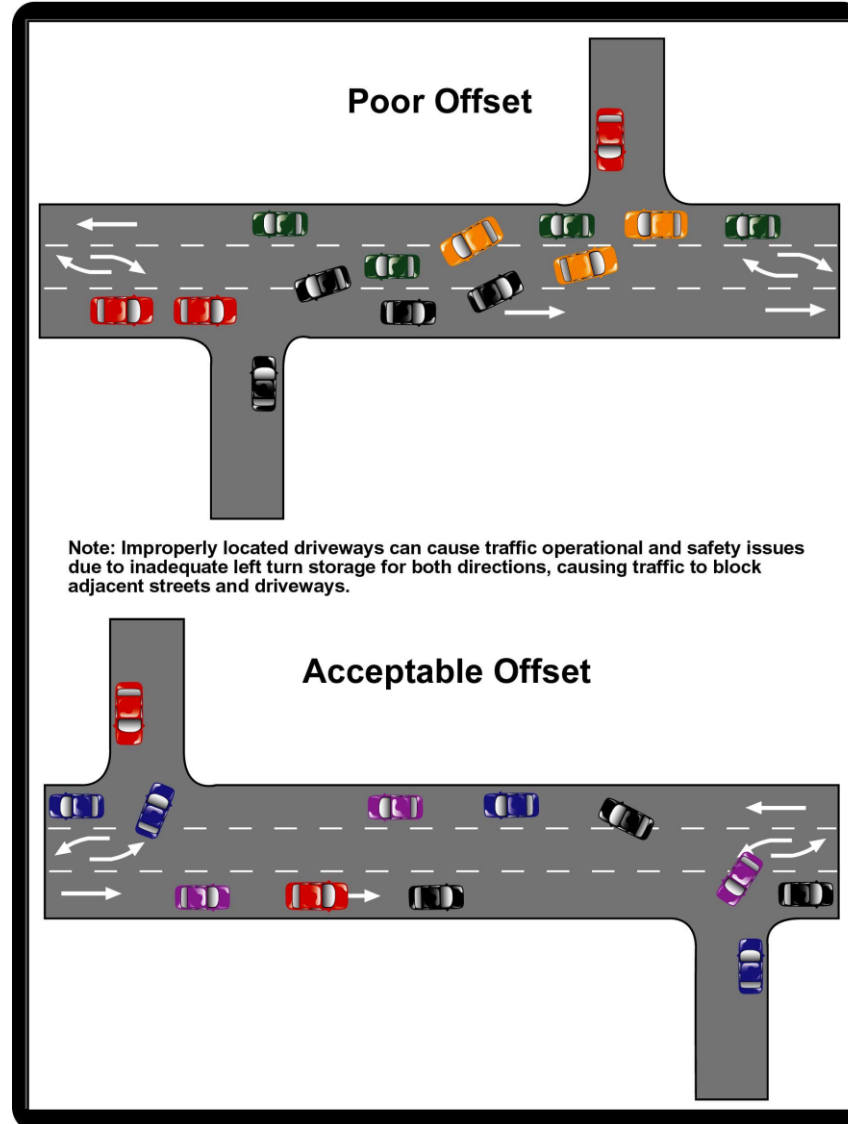


### Encourage

- Internal collector type facilities to reduce conflicts on adjacent streets.

# Residential areas

## Example of Offset Driveways



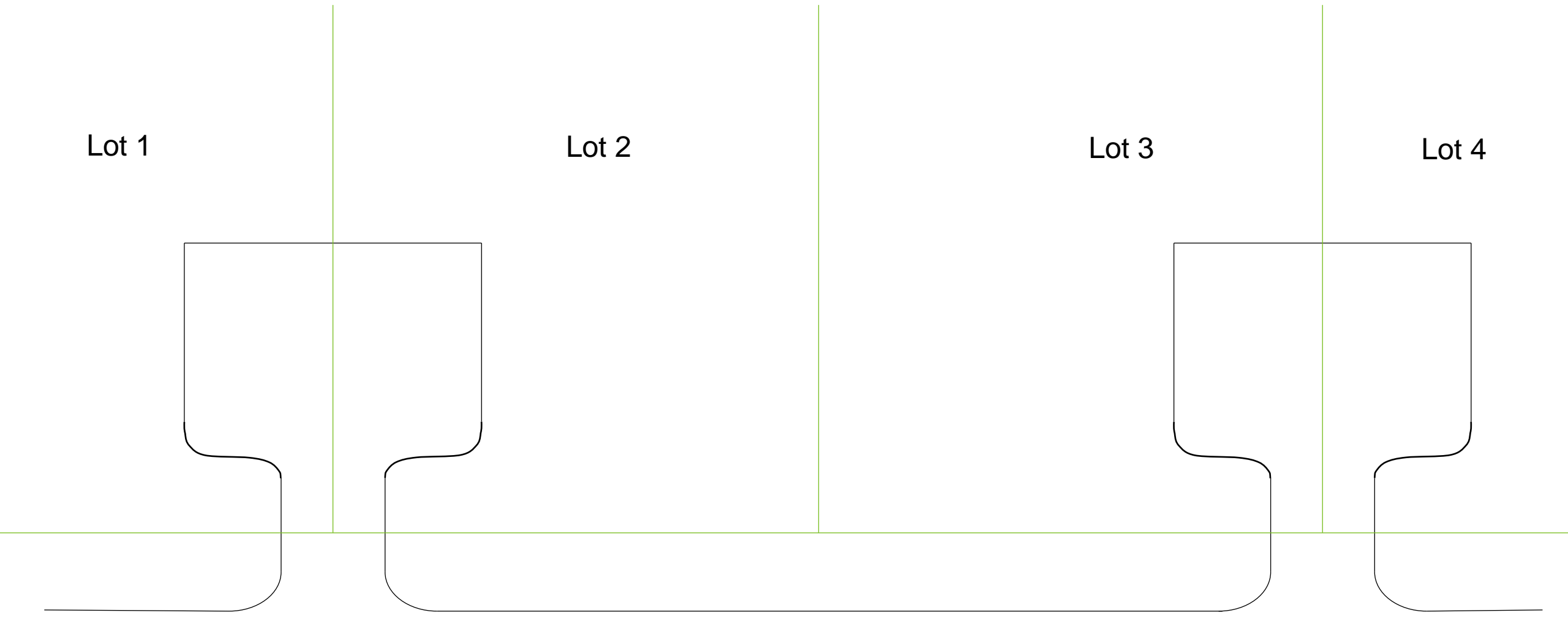
# Shared Driveways

Lot 1

Lot 2

Lot 3

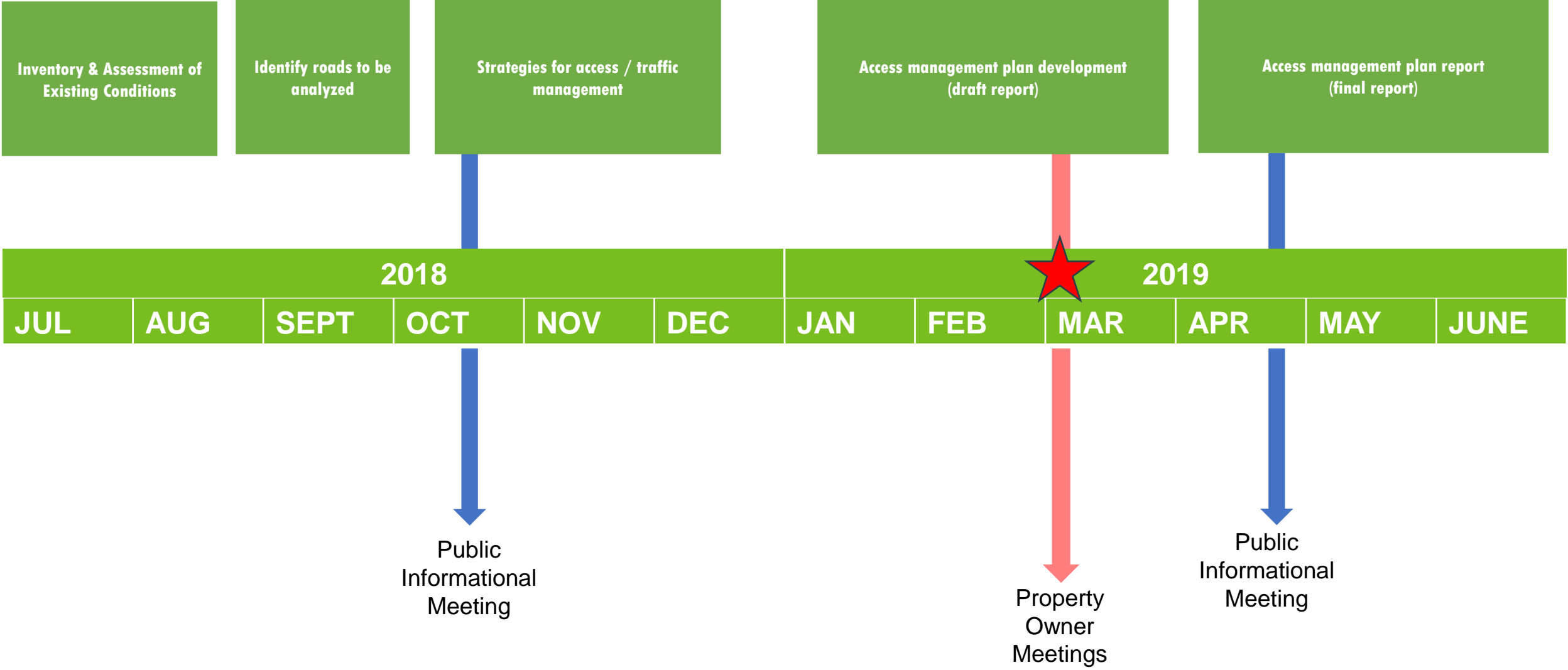
Lot 4



## **Access Management Plan Development**

Following these discussions with landowners and further revisions, a Special Committee will make edits to finalize the Plan and present it to the Town and Village Boards that will schedule formal public hearings and conduct an environmental review prior to adoption.

# Schedule & Input Opportunities



## Consultant Contact Information

Lorenzo Rotoli, P.E., PTOE  
LaBella Associates  
300 State Street, Suite 201  
Rochester, NY 14614  
585-402-7041  
[Lrotoli@labellapc.com](mailto:Lrotoli@labellapc.com)

## Project Website

<http://www.co.ontario.ny.us/1662/Victor-Access-Management-Plan>

# Thank you for attending!

